




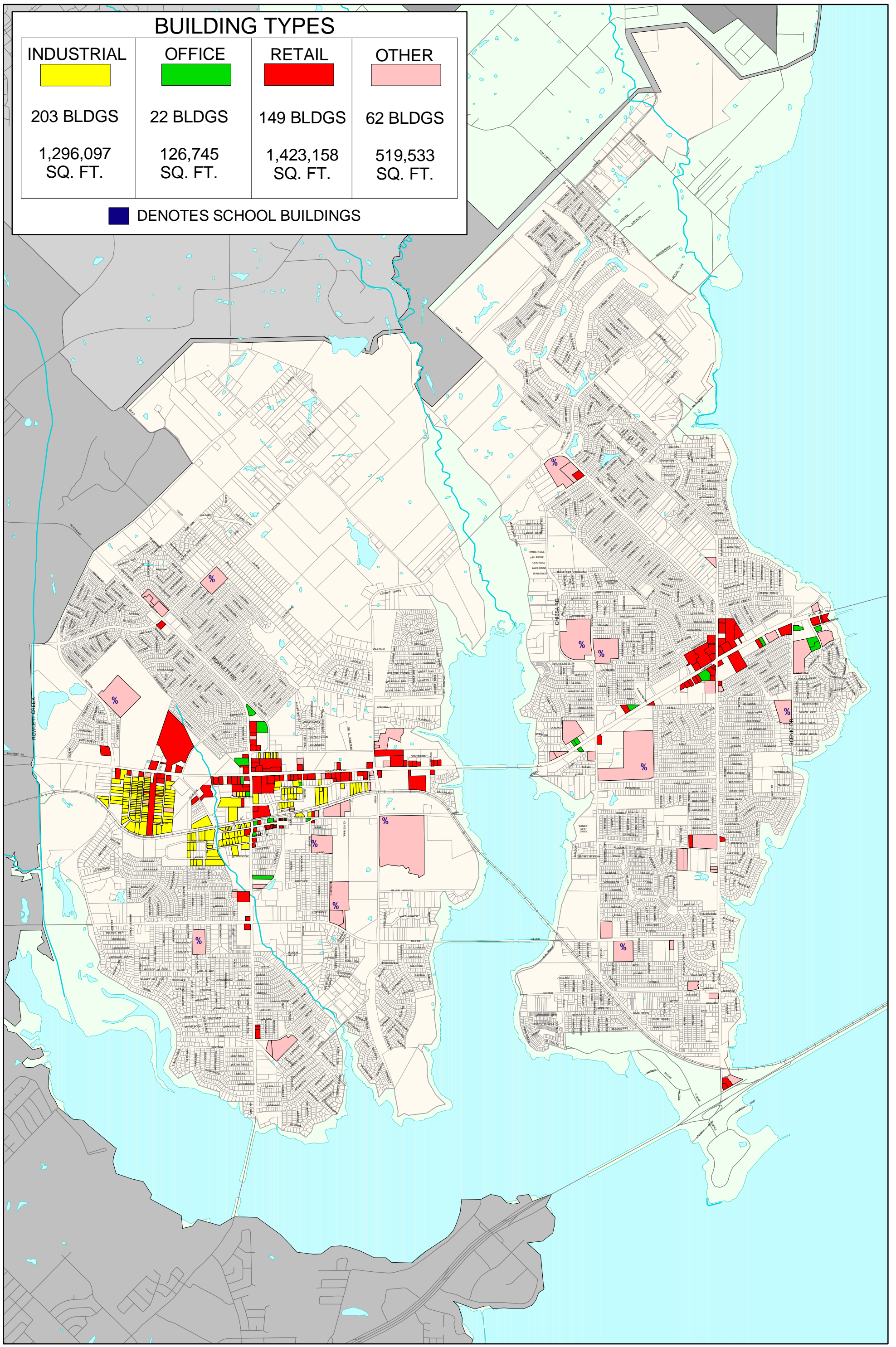


BUILDING TYPES

INDUSTRIAL	OFFICE	RETAIL	OTHER
			
203 BLDGS	22 BLDGS	149 BLDGS	62 BLDGS
1,296,097 SQ. FT.	126,745 SQ. FT.	1,423,158 SQ. FT.	519,533 SQ. FT.

 DENOTES SCHOOL BUILDINGS



DATA SOURCE: NORTH CENTRAL TEXAS COUNCIL OF GOVERNMENTS;
 DALLAS CENTRAL APPRAISAL DISTRICT;
 CITY OF ROWLETT PARKS AND RECREATION DEPARTMENT; CITY OF ROWLETT GIS

1000 0 1000 Feet

MAP PREPARED BY:
 CITY OF ROWLETT GIS DIVISION

JUNE 12, 2003

COMMERCIAL PROPERTIES WITH IMPROVED STRUCTURES