

CITY OF ROWLETT

CELLULAR ANTENNA TOWER SITES

with City Owned Properties

Please submit changes or corrections to:
 City of Rowlett Geographic Information Systems (GIS)
 3901 Main Street, Rowlett, Texas 75088
 Phone (972) 463-3900; Fax (972) 412 6228
 Email: gis@ci.rowlett.tx.us
 Or visit us on the web at
<http://www.ci.rowlett.tx.us/Rowlett/Departments/GIS>

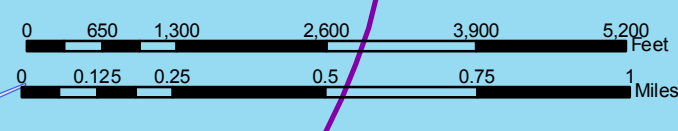
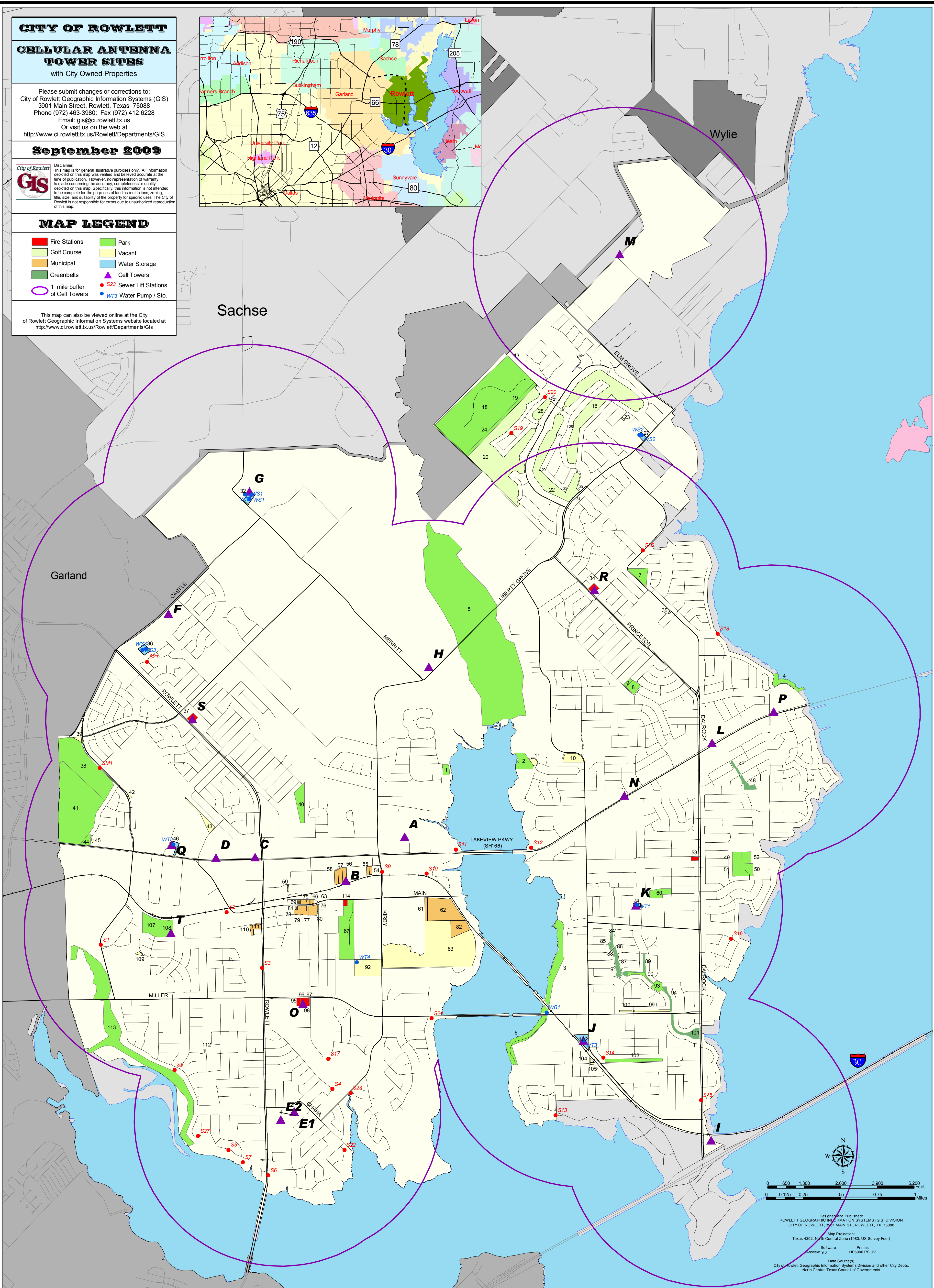
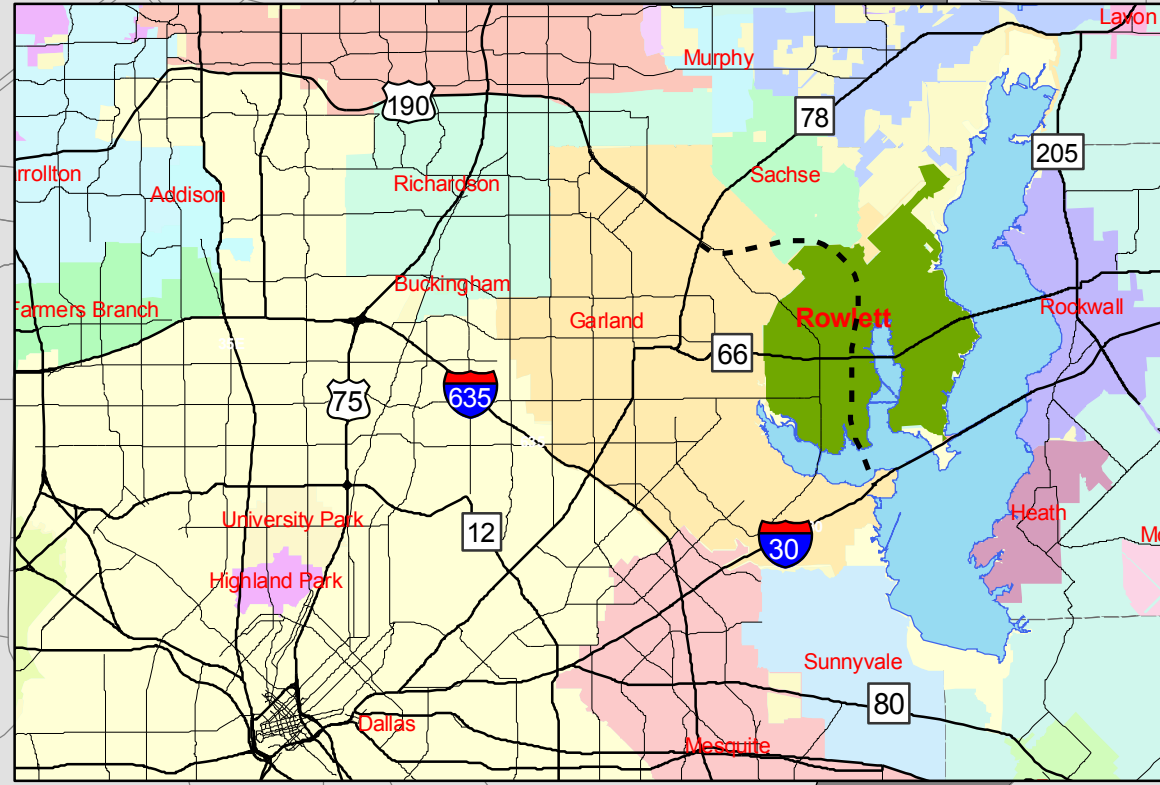
September 2009

City of Rowlett GIS
 Disclaimer: This map is for general illustrative purposes only. All information depicted on this map was verified and believed accurate at the time of publication. However, no representation of warranty is made concerning the accuracy, completeness or quality depicted on this map. Specifically, this information is not intended to be complete for the purposes of land use restrictions, zoning, site, size, and suitability of the property for specific uses. The City of Rowlett is not responsible for errors due to unauthorized reproduction of this map.

MAP LEGEND

- Fire Stations
- Park
- Golf Course
- Vacant
- Municipal
- Water Storage
- Greenbelts
- ▲ Cell Towers
- 1 mile buffer of Cell Towers
- S23 Sewer Lift Stations
- W73 Water Pump / Sto.

This map can also be viewed online at the City of Rowlett Geographic Information Systems website located at <http://www.ci.rowlett.tx.us/Rowlett/Departments/GIS>



Designed and Published by:
 ROWLETT GEOGRAPHIC INFORMATION SYSTEMS (GIS) DIVISION
 CITY OF ROWLETT, 3901 MAIN ST., ROWLETT, TX 75088
 Map Projection: Texas 4202, North Central Zone (1983, US Survey Feet)
 Software: ArcView 9.3
 Printer: HP5000 PS UV
 Data Sources: City of Rowlett Geographic Information Systems Division and other City Depts.
 North Central Texas Council of Governments

ID	LOCATION (or nearest)	ADDRESS
A	Covingtons Nursery	5518 Liberty Grove Rd
B	Animal Shelter (behind)	4300 Industrial St
C	Watgreens (highline)	3435 Lakeview Pkwy
D	Hwy 66 (highline)	5400 Kenwood on Lakeview Pkwy
E1	Creekside Baptist (highline) - OP	3700 Chaha Rd
E2	Creekside Baptist (highline) - NONOP	3700 Chaha Rd
F	Victory Park Baptist Church	2402 Castle Dr
G	9834 Merritt Rd	9834 Merritt Rd
H	Sprint PCS Addition	7400 Liberty Grove Rd
I	Southwestern Bell Wireless	1600 Dalrock Rd
J	City of Rowlett Water Tower 3	2901 Chessa Rd
K	City of Rowlett Water Tower 1	4701 Martha Ln
L	Watgreens (highline)	8703 Lakeview Pkwy
M	Vinson Rd	3201 Vinson Rd
N	T-Mobile (highline)	7617 Lakeview Pkwy
O	New Fire Station 1 Site	3900 Miller Rd
P	NE Corner of Lakeview & Scenic	9601 Lakeview Pkwy
Q	Eula water tank on Eula Drive	2401 Lakeview Pkwy
R	Fire Station 3 Site	8000 Princeton Rd
S	Fire Station 4 Site	6800 Rowlett Rd
T	Katy Park Tower	2601 Lawing Rd