

CITY OF ROWLETT

CITY OWNED PROPERTY

Please submit changes or corrections to:
 City of Rowlett Geographic Information Systems (GIS)
 3901 Main Street, Rowlett, Texas 75088
 Phone (972) 463-3980; Fax (972) 412 6228
 Email: gis@ci.rowlett.tx.us
 Or visit us on the web at
<http://www.ci.rowlett.tx.us/Rowlett/Departments/GIS>

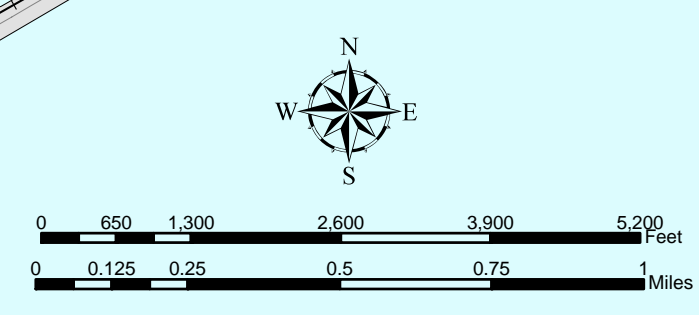
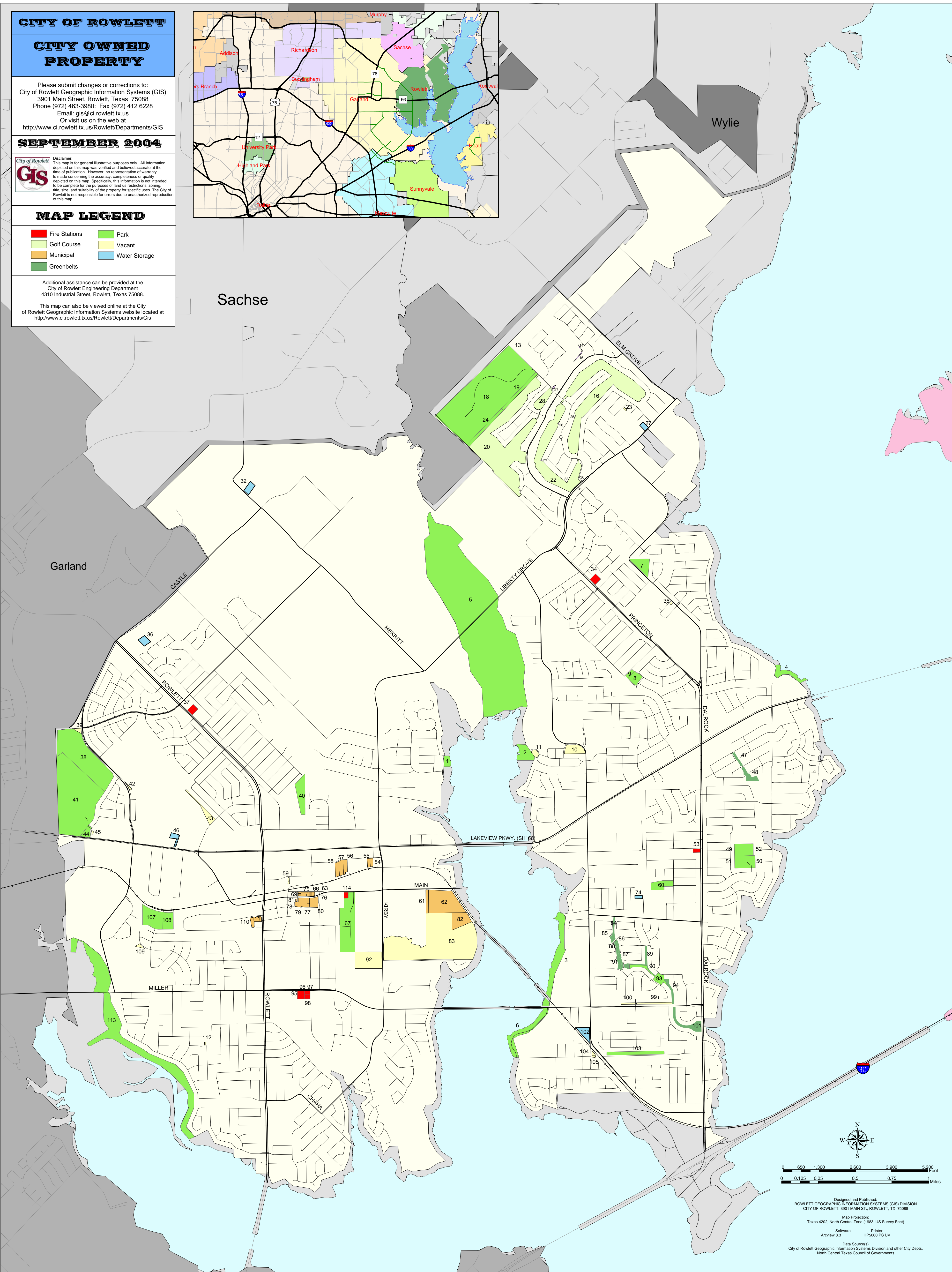
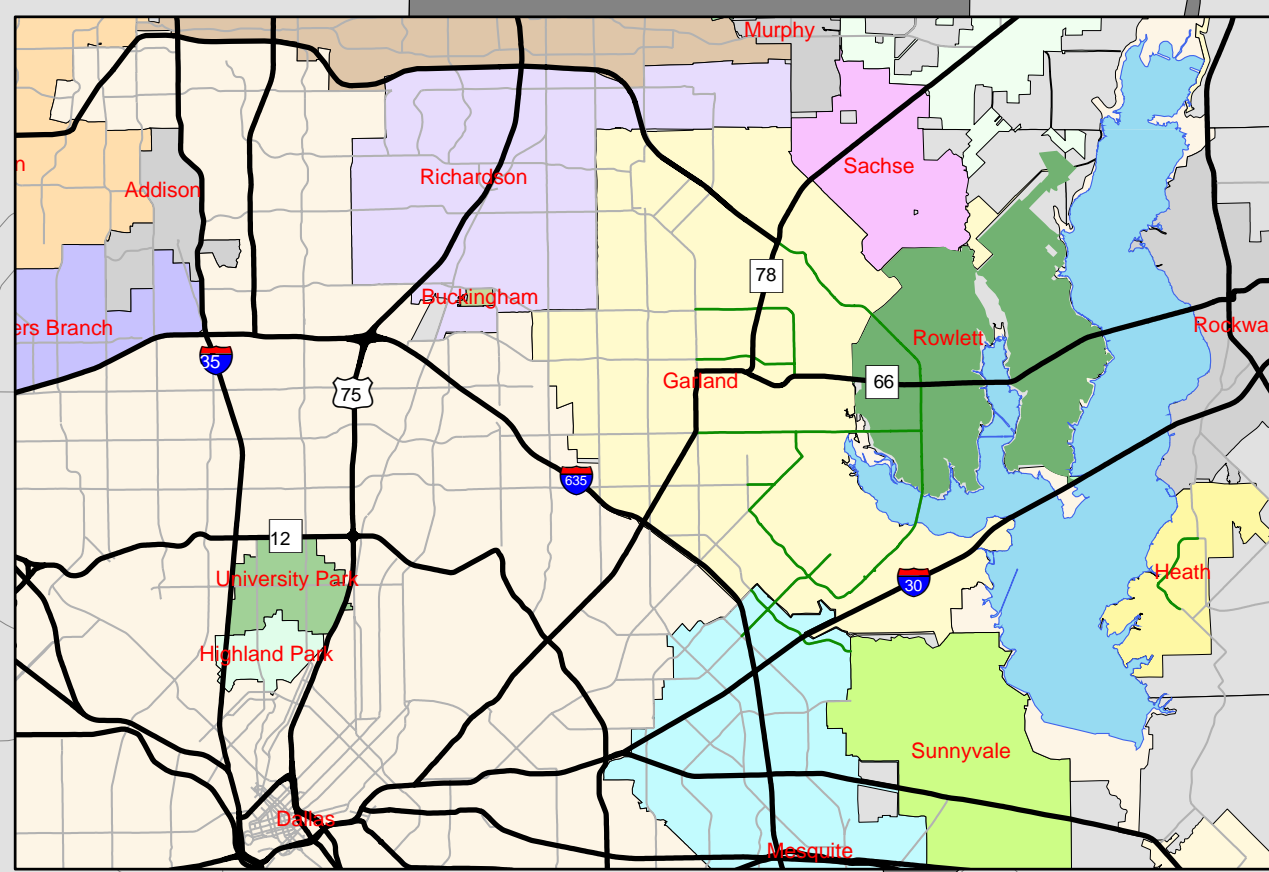
SEPTEMBER 2004

City of Rowlett GIS
 Disclaimer: This map is for general illustrative purposes only. All information depicted on this map was verified and believed accurate at the time of publication. However, no representation of warranty is made concerning the accuracy, completeness or quality of the information. Specifically, this information is not intended to be complete for the purposes of land use restrictions, zoning, title, size, and suitability of the property for specific uses. The City of Rowlett is not responsible for errors due to unauthorized reproduction of this map.

MAP LEGEND

- Fire Stations
- Park
- Golf Course
- Vacant
- Municipal
- Water Storage
- Greenbelts

Additional assistance can be provided at the City of Rowlett Engineering Department
 4310 Industrial Street, Rowlett, Texas 75088.
 This map can also be viewed online at the City of Rowlett Geographic Information Systems website located at <http://www.ci.rowlett.tx.us/Rowlett/Departments/GIS>



Designed and Published:
 ROWLETT GEOGRAPHIC INFORMATION SYSTEMS (GIS) DIVISION
 CITY OF ROWLETT, 3901 MAIN ST., ROWLETT, TX 75088
 Map Projection: Texas 4202, North Central Zone (1983, US Survey Feet)
 Software: Arcview 8.3
 Printer: HP5000 PS UV
 City of Rowlett Geographic Information Systems Division and other City Depts.
 North Central Texas Council of Governments

1 Take Area	Columbia Park	31 4402356000000000	Waterview	59 44016550050050100	Vacant	87 440161900G0190000	Greenbelt
2 Take Area	Sunset Park	32 65022963510060200	Water Tank	60 65142402510120100	Schrade Bluebonnet Park	88 44016210030200000	Greenbelt
3 Take Area	Paddlepoint	33 440235600000000400	Waterview	61 65078956310020000	Recreation Center	89 440161900H0170000	Greenbelt
4 Take Area	Scenic Point Park	34 44016650010010000	Fire Station 3	62 65078956310020100	Recreation Center	90 440162300N0GA0100	Greenbelt
5 Take Area	Muddy Creek Park	35 65054859610170000	Vacant	63 44014500000060000	Farmer's Market	91 440162200G0250000	Greenbelt
6 Take Area	Lakeside Park	36 65022558511090000	Water Pump Station	64 44014500000070000	Historical Society	92 65149960510010200	Vacant
7 65135638510120000	Mayor's Park	37 44016300A00100000	Fire Station 4	65 44014500000080000	RHS Activity Center	93 440162400J0200000	Cedar Bridge Park
8 44014060421A00000	Twin Star Park	38 65022558510290100	Springfield Park	66 65034735020900000	Historical Society	94 440007700D00000A00	Greenbelt
9 44016410010190000	Twin Star Park	39 65022558510300400	Vacant	67 65034760510230000	Herfurth Park	95 440076000A0040000	Fire Station 1, Proposed
10 65057171810010000	Vacant	40 44016670010010000	R. Arnold Edwards Park	68 44005000000500000	Municipal	96 440076000A0030000	Fire Station 1, Proposed
11 4401390000000A000	Vacant	41 65022558510280000	Springfield Park	69 44000500000060000	Municipal	97 440076000A0010000	Fire Station 1, Proposed
14 440236100F0000A00	Waterview	42 44022550080220000	Vacant	70 44000500000040000	Municipal	98 440076000A0020000	Fire Station 1, Proposed
15 440236100F0000B00	Waterview	43 44023540010080000	Vacant	71 44000500000030000	Municipal	99 440162400R0290000	Vacant
16 65085812510040000	Golf Course	44 44022250010470000	Springfield Park	72 44000500000030000	Municipal	100 440162400H0420000	Vacant
17 440236100N0000A00	Waterview	45 44022550020300000	Vacant	73 44000500000010000	Municipal	101 44011000000000000	Greenbelt
18 65054455510010000	Community Park	46 65022558510360100	Water Tower	74 65141676510090000	Water Tower	102 65095712010700000	Water Tower
19 65054455510040200	Community Park	47 82005700000000200	Greenbelt	75 65034735020040000	Vacant	103 65095712010180000	Garner Rd Park
20 65054455510030000	Golf Course	48 82005700000000100	Greenbelt	76 440150800A0010000	Municipal	104 44001280100170000	Vacant
21 440236100F0000C00	Waterview	49 82006001400040300	Shorewood Park	77 440150800A0030000	Public Library	105 44001280100160000	Vacant
22 65054455510050000	Golf Course	50 82006001400040000	Shorewood Park	78 440150800A0030000	Public Library	107 65022559010780000	Katy Railroad Park
23 440235600C01R0000	Vacant	51 82006001400040200	Shorewood Park	79 440150800A0030000	Public Library	108 65022559010780100	Vacant
24 65054455510030100	Community Park	52 82006001400040100	Shorewood Park	80 440150800A0020000	Municipal	109 44016540000010000	Vacant
25 44023560000001000	Waterview	53 44001400080250000	Fire Station 2	81 44000500000420000	Municipal	110 440228700316R0000	Courthouse
26 44023560000000900	Waterview	54 44009500020020000	Public Works	82 65078956310020300	Recreation Center	111 440228700316R0000	Courthouse
27 65085812510150000	Water Tank	55 44009500020030000	Public Works	83 65078956310020200	Vacant	112 440236300D0200000	Vacant
28 65054455510040000	Golf Course	56 44016550050240000	Animal Shelter	84 440162000D0240000	Greenbelt	113 Take Area	Nature Trail
29 44023560000000800	Waterview	57 44016550050230000	Animal Shelter	85 440162100D0230000	Greenbelt	114 Fire Station 1	Fire Station 1
30 44023560000000200	Waterview	58 44016550050220000	Animal Shelter	86 440161800E0210000	Greenbelt		

