




DATA SOURCE: CITY OF ROWLETT GIS DIVISION,
DALLAS CENTRAL APPRAISAL DISTRICT,

1000 0 1000 2000 3000 4000 Feet 

MAP PREPARED BY CITY OF ROWLETT GIS DIVISION
FOR CITY OF ROWLETT PLANNING AND
COMMUNITY DEVELOPMENT DEPT. JANUARY 2, 2003

COMMERCIAL PROPERTIES

 10 ACRES OR MORE

 LESS THAN 10 ACRES

**COMMERCIAL PROPERTIES
THAT ARE 10 ACRES OR MORE**