



# CITY OF ROWLETT

## FIRE BOX MAP

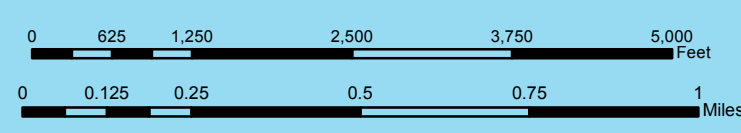
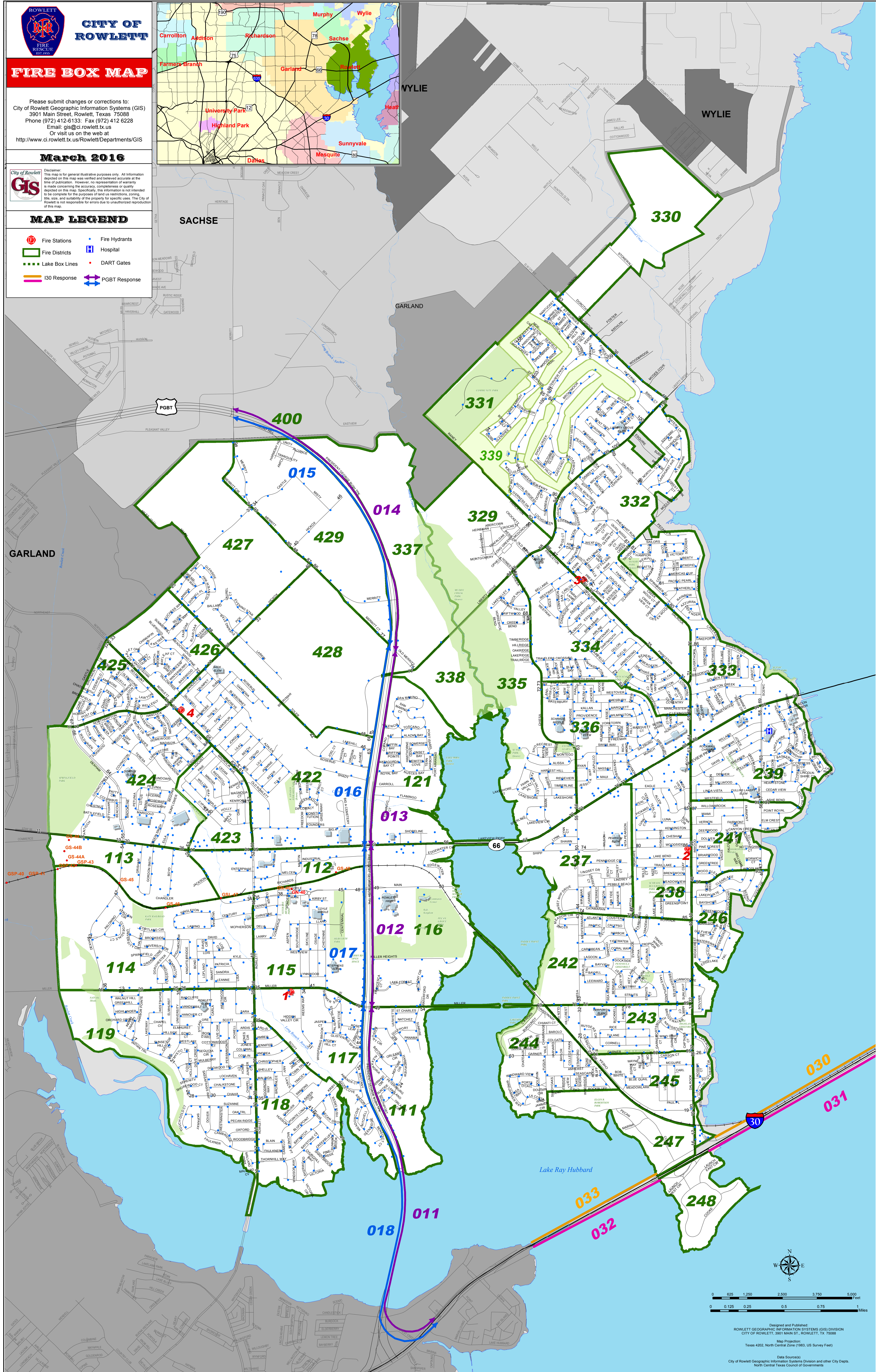
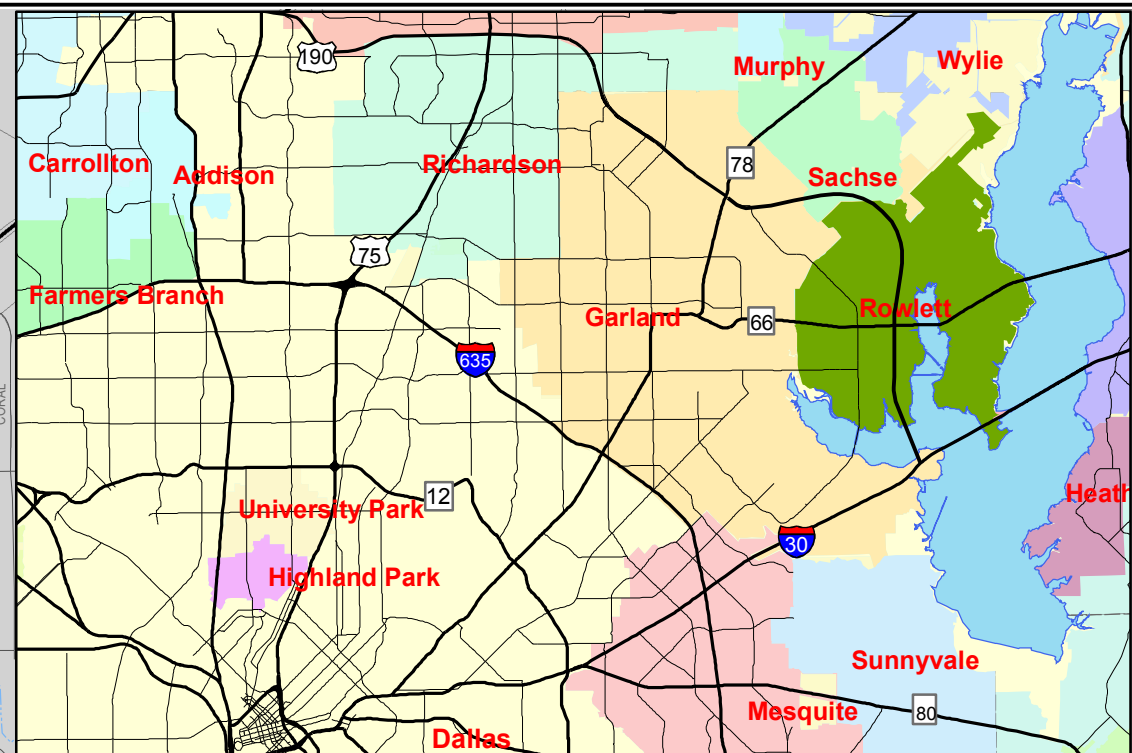
Please submit changes or corrections to:  
 City of Rowlett Geographic Information Systems (GIS)  
 3901 Main Street, Rowlett, Texas 75088  
 Phone (972) 412-6133; Fax (972) 412-6228  
 Email: [gis@ci.rowlett.tx.us](mailto:gis@ci.rowlett.tx.us)  
 Or visit us on the web at  
<http://www.ci.rowlett.tx.us/Rowlett/Departments/GIS>

March 2016

**Disclaimer:**  
 This map is for general illustrative purposes only. All information depicted on this map was verified and believed accurate at the time of publication. However, no representation or warranty is made concerning the accuracy, completeness or quality depicted on this map. Specifically, this information is not intended to be complete for the purposes of land use restrictions, zoning, title, size, and suitability of the property for specific uses. The City of Rowlett is not responsible for errors due to unauthorized reproduction of this map.

### MAP LEGEND

- Fire Stations
- Fire Hydrants
- Fire Districts
- Hospital
- Lake Box Lines
- DART Gates
- I30 Response
- PGBT Response



Designed and Published:  
 ROWLETT GEOGRAPHIC INFORMATION SYSTEMS (GIS) DIVISION  
 CITY OF ROWLETT, 3901 MAIN ST., ROWLETT, TX 75088  
 Map Projection:  
 Texas 4202, North Central Zone (1983, US Survey Feet)  
 Data Source(s):  
 City of Rowlett Geographic Information Systems Division and other City Depts.  
 North Central Texas Council of Governments