

**CITY OF ROWLETT**

**MASTER THOROUGHFARE  
PLAN MAP**

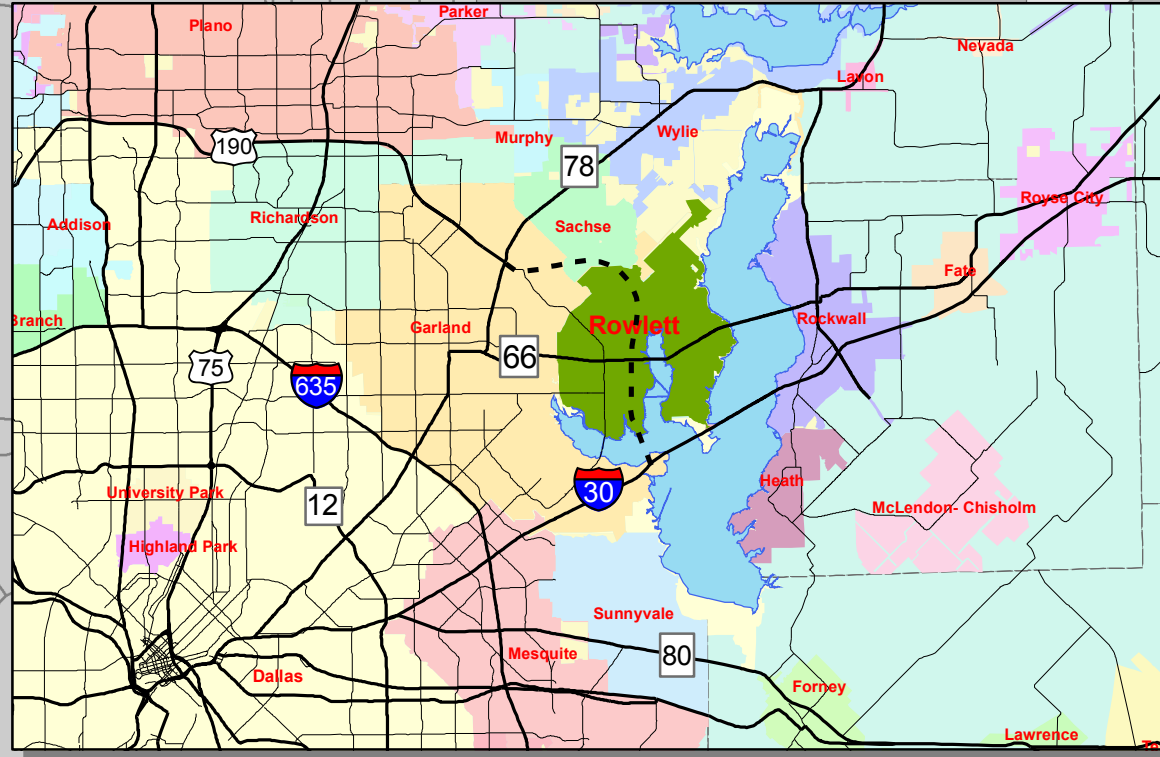
Please submit changes or corrections to:  
City of Rowlett Geographic Information Systems (GIS)  
3901 Main Street, Rowlett, Texas 75088  
Phone (972) 463-3980; Fax (972) 412 6228  
Email: [gis@ci.rowlett.tx.us](mailto:gis@ci.rowlett.tx.us)  
Or visit us on the web at  
<http://www.ci.rowlett.tx.us/Rowlett/Departments/GIS>

Original Adopted: April 12, 2001  
Amended: August 3, 2010

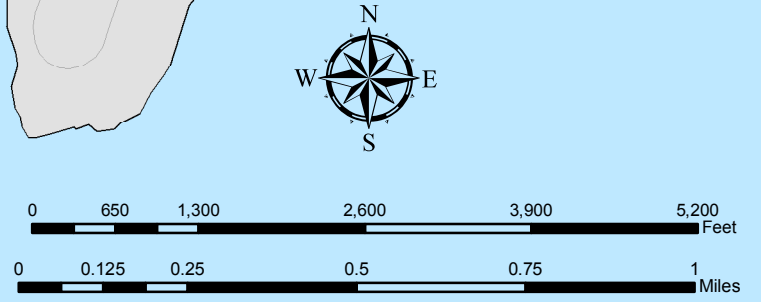
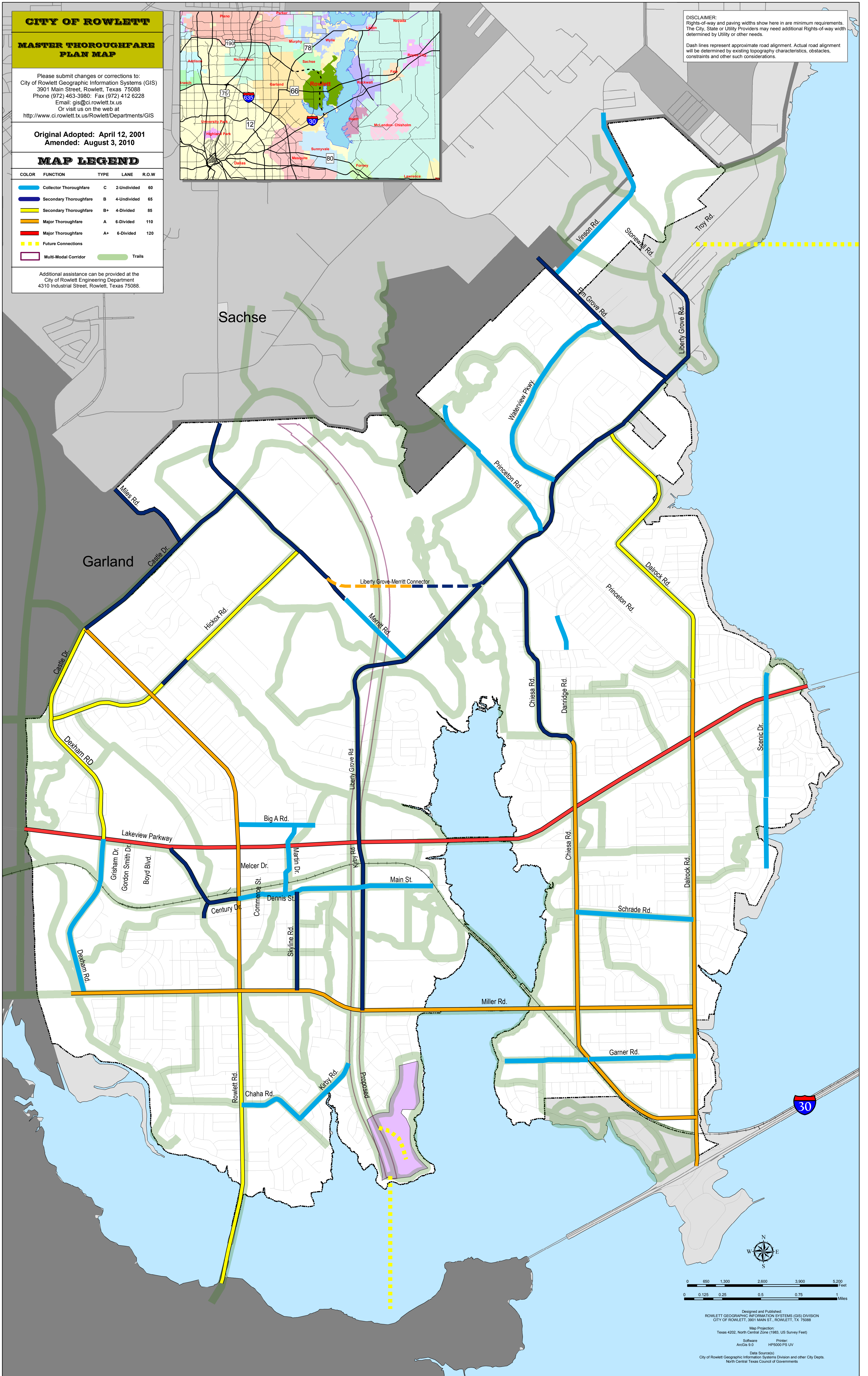
**MAP LEGEND**

COLOR	FUNCTION	TYPE	LANE	R.O.W
Light Blue	Collector Thoroughfare	C	2-Undivided	60
Dark Blue	Secondary Thoroughfare	B	4-Undivided	65
Yellow	Secondary Thoroughfare	B+	4-Divided	85
Orange	Major Thoroughfare	A	6-Divided	110
Red	Major Thoroughfare	A+	6-Divided	120
Yellow Dashed	Future Connections			
Purple	Multi-Modal Corridor			
Green	Trails			

Additional assistance can be provided at the  
City of Rowlett Engineering Department  
4310 Industrial Street, Rowlett, Texas 75088.



**DISCLAIMER:**  
Rights-of-way and paving widths show here in are minimum requirements. The City, State or Utility Providers may need additional Rights-of-way width determined by Utility or other needs.  
Dash lines represent approximate road alignment. Actual road alignment will be determined by existing topography characteristics, obstacles, constraints and other such considerations.



Designed and Published:  
ROWLETT GEOGRAPHIC INFORMATION SYSTEMS (GIS) DIVISION  
CITY OF ROWLETT, 3901 MAIN ST., ROWLETT, TX 75088  
Map Projection:  
Texas 4202, North Central Zone (1983, US Survey Feet)  
Software: ArcGIS 9.0  
Printer: HP5000 PLS LV  
Data Source(s):  
City of Rowlett Geographic Information Systems Division and other City Depts.  
North Central Texas Council of Governments