

CITY OF ROWLETT

MASTER THOROUGHFARE PLAN MAP

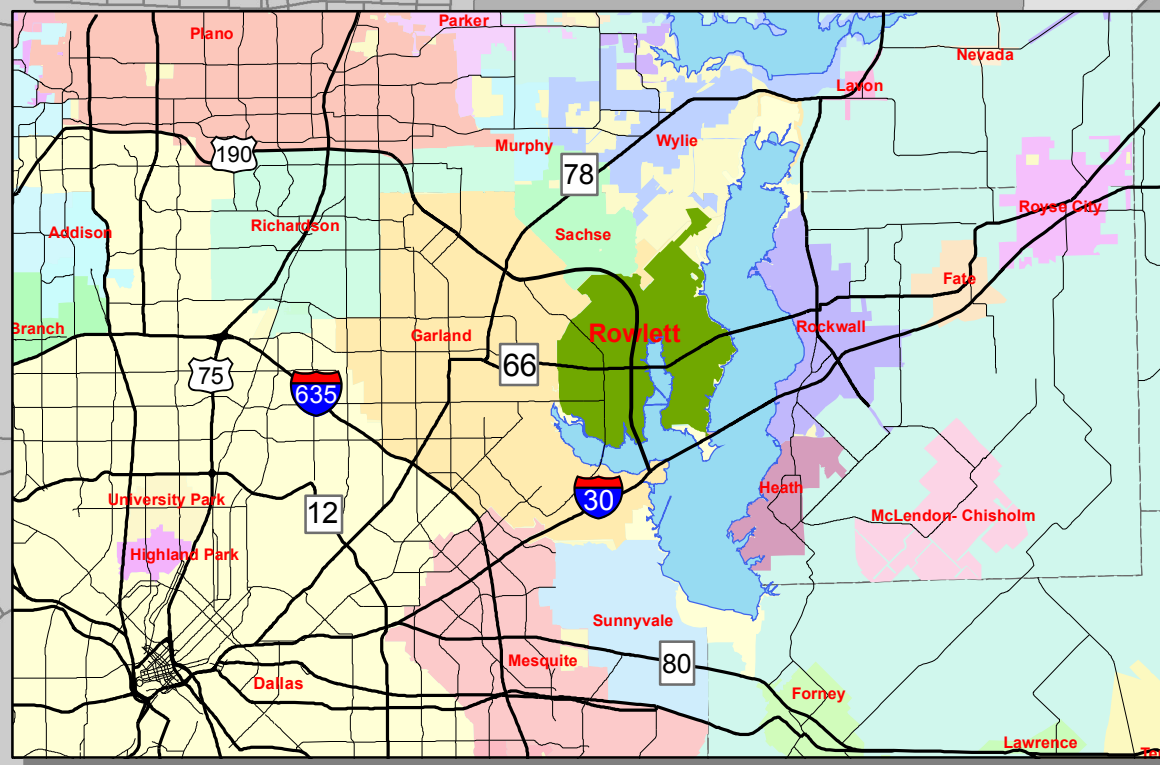
Please submit changes or corrections to:
 City of Rowlett Geographic Information Systems (GIS)
 3901 Main Street, Rowlett, Texas 75088
 Phone (972) 463-3980; Fax (972) 412 6228
 Email: gis@rowlett.com
 Or visit us on the web at
<http://gisweb.rowletttx.org>

Original Adopted: April 12, 2001
 Amended: July 24, 2012

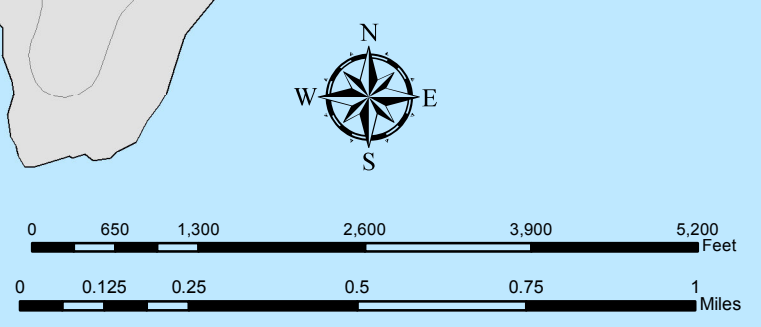
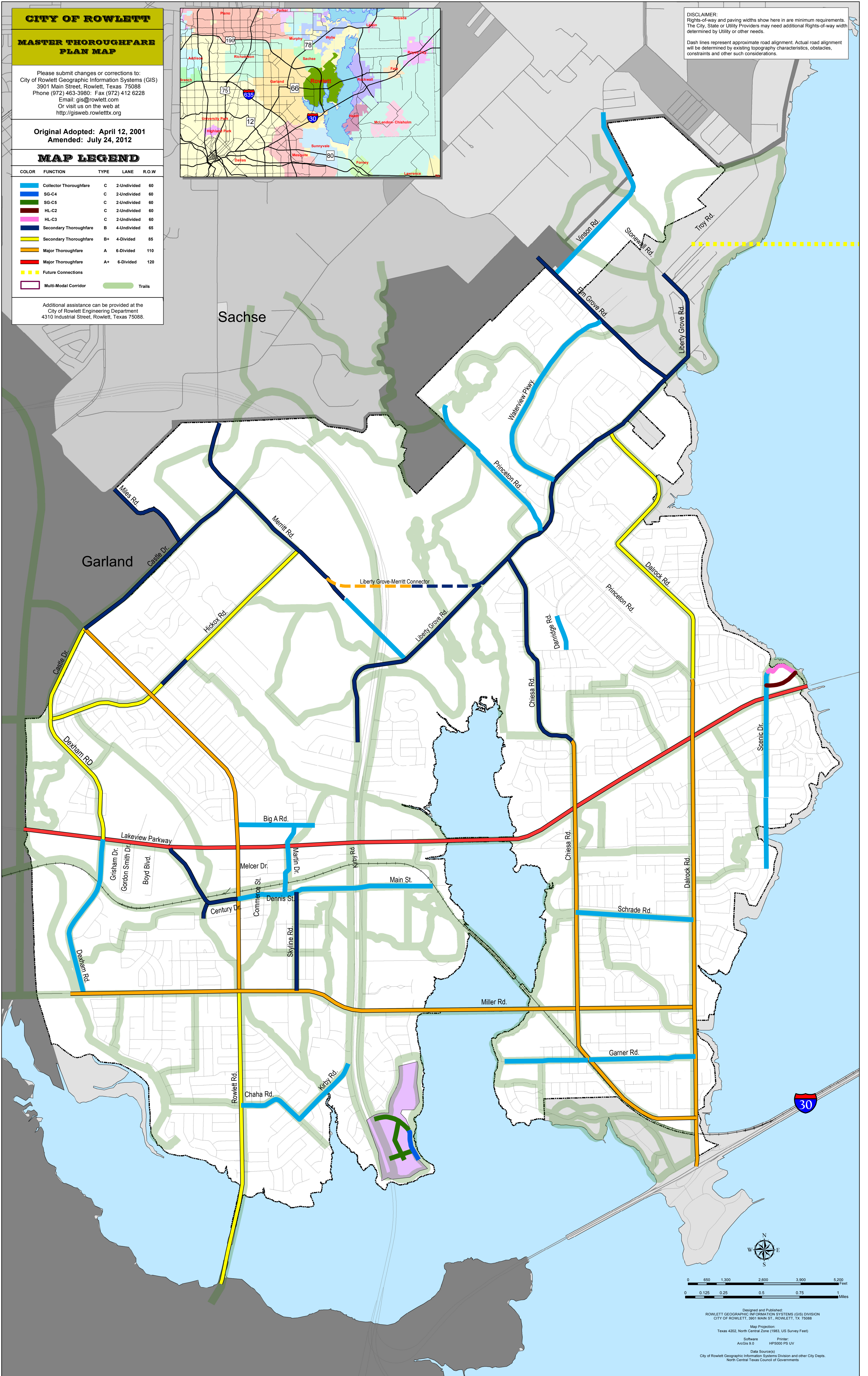
MAP LEGEND

COLOR	FUNCTION	TYPE	LANE	R.O.W
Light Blue	Collector Thoroughfare	C	2-Undivided	60
Dark Blue	SG-C4	C	2-Undivided	60
Green	SG-C5	C	2-Undivided	60
Light Green	HL-C2	C	2-Undivided	60
Dark Green	HL-C3	C	2-Undivided	60
Yellow	Secondary Thoroughfare	B	4-Undivided	65
Orange	Secondary Thoroughfare	B+	4-Divided	85
Red	Major Thoroughfare	A	6-Divided	110
Dark Red	Major Thoroughfare	A+	6-Divided	120
Yellow Dashed	Future Connections			
Pink	Multi-Modal Corridor			
Green	Trails			

Additional assistance can be provided at the
 City of Rowlett Engineering Department
 4310 Industrial Street, Rowlett, Texas 75088.



DISCLAIMER:
 Rights-of-way and paving widths show here in are minimum requirements. The City, State or Utility Providers may need additional Rights-of-way width determined by Utility or other needs.
 Dash lines represent approximate road alignment. Actual road alignment will be determined by existing topography characteristics, obstacles, constraints and other such considerations.

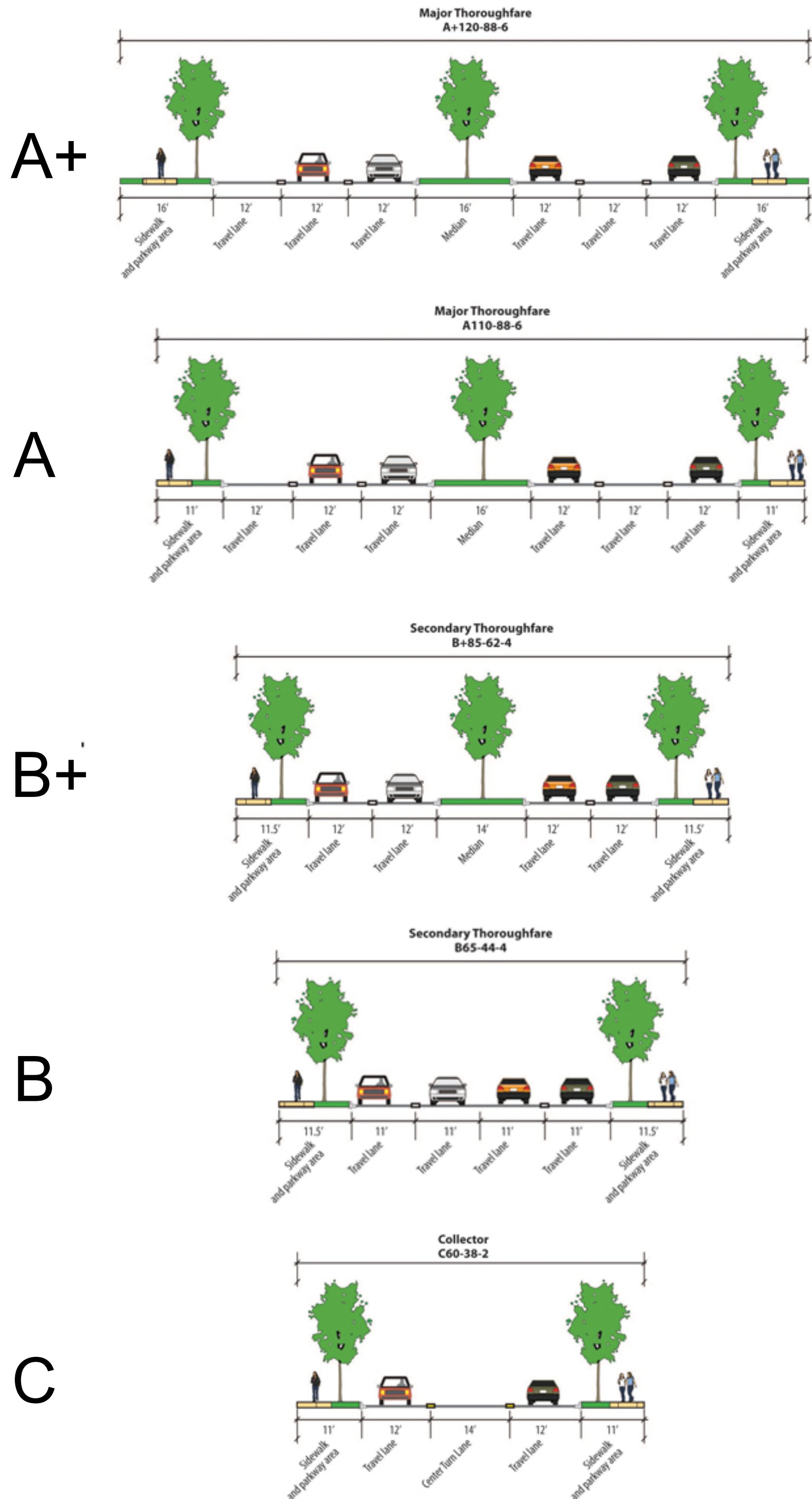


Designed and Published by:
 ROWLETT GEOGRAPHIC INFORMATION SYSTEMS (GIS) DIVISION
 CITY OF ROWLETT, 3901 MAIN ST., ROWLETT, TX 75088
 Map Projection:
 Texas 4202, North Central Zone (1983, US Survey Feet)
 Software: ArcGIS 9.3
 Data Sources:
 City of Rowlett Geographic Information Systems Division and other City Depts.
 North Central Texas Council of Governments

CITY OF ROWLETT MASTER THOROUGHFARE PLAN STREET SEGMENTS

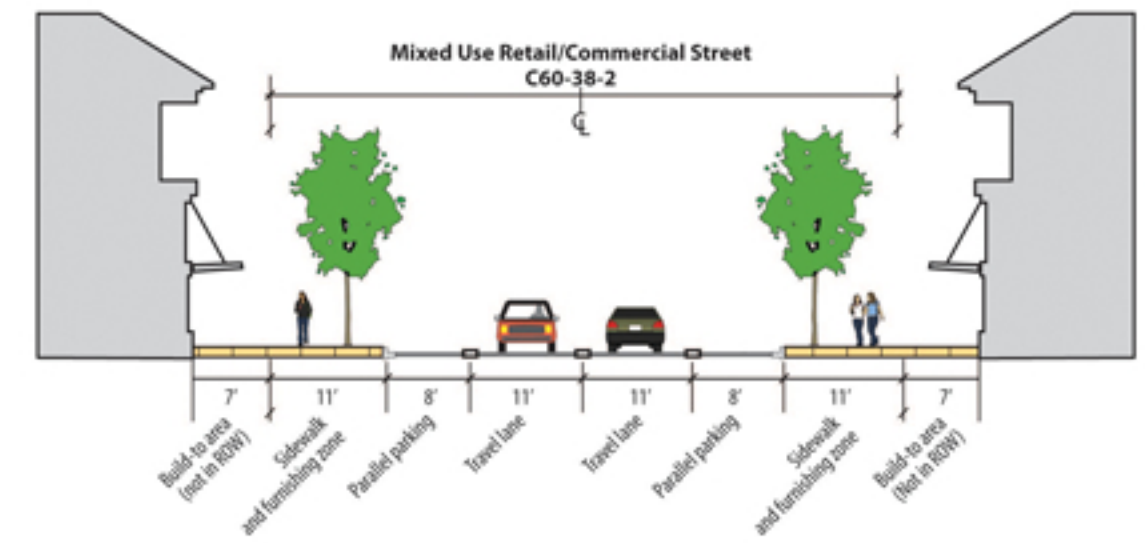
Original Adopted: April 12, 2001
Amended: July 24, 2012

City Wide Street Segments

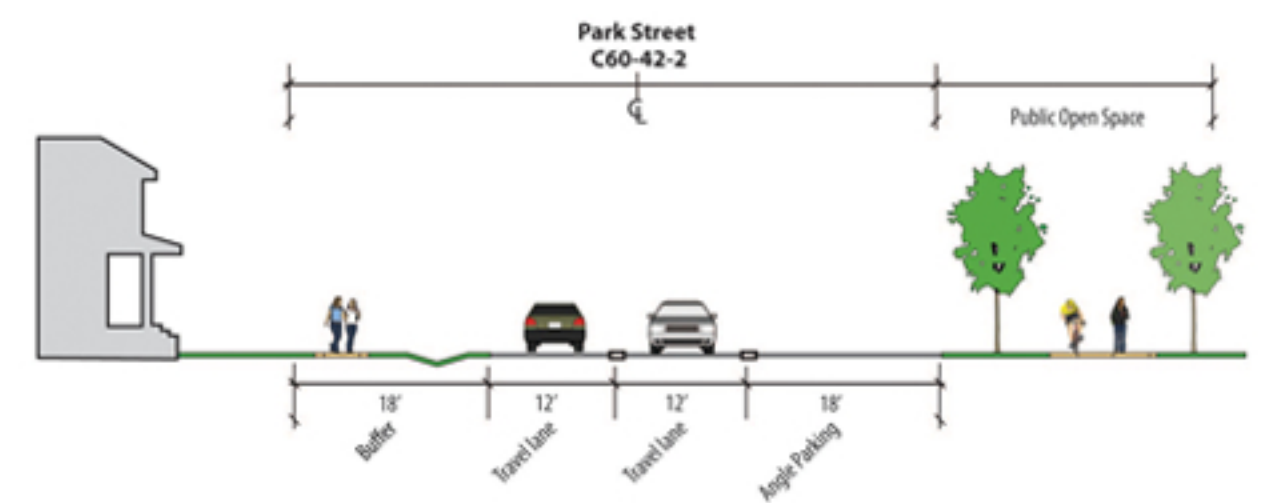


Healthy Living Street Segments

HL-C2

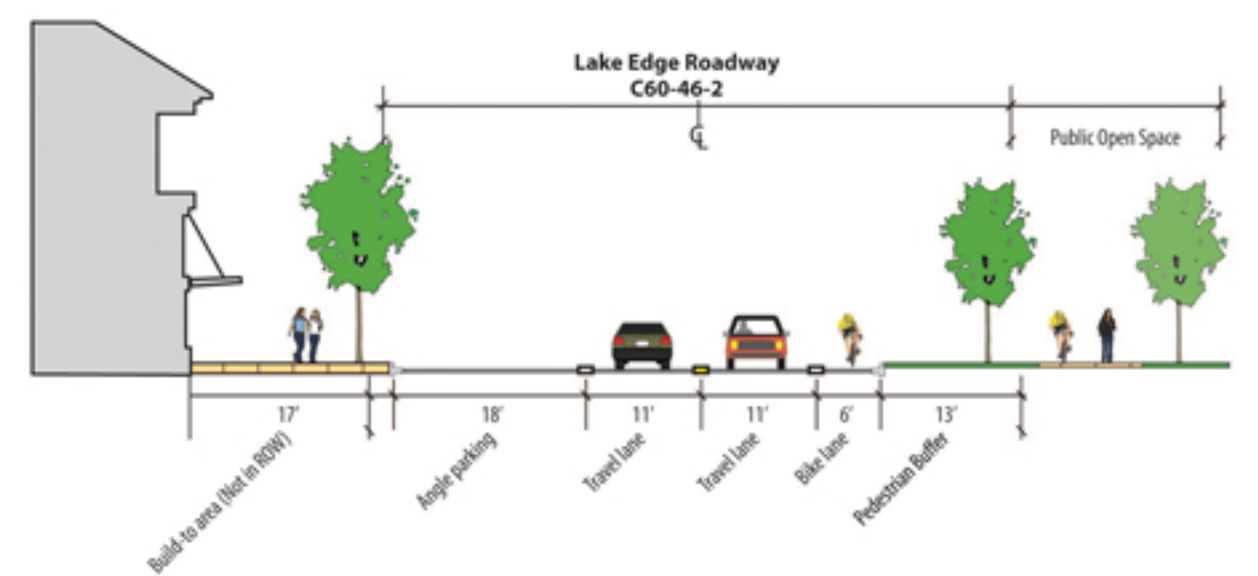


HL-C3



Signature Gateway Street Segments

SG-C4



SG-C5

