

CITY OF ROWLETT

# Intersection on Traffic Time

Please submit changes or corrections to:  
City of Rowlett Geographic Information Systems (GIS)  
3901 Main Street, Rowlett, Texas 75088  
Phone (972) 412-6133; Fax (972) 412 6228  
Email: [gis@ci.rowlett.tx.us](mailto:gis@ci.rowlett.tx.us)  
Or visit us on the web at  
<http://www.ci.rowlett.tx.us/Rowlett/Departments/GIS>

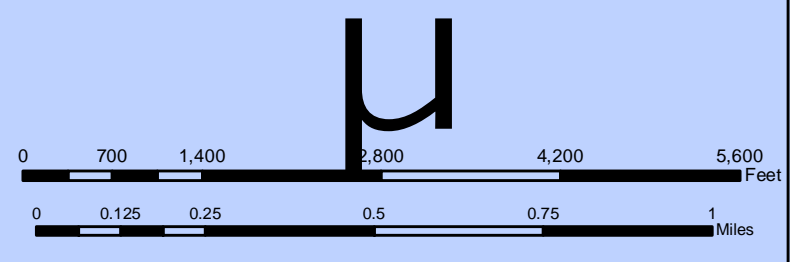
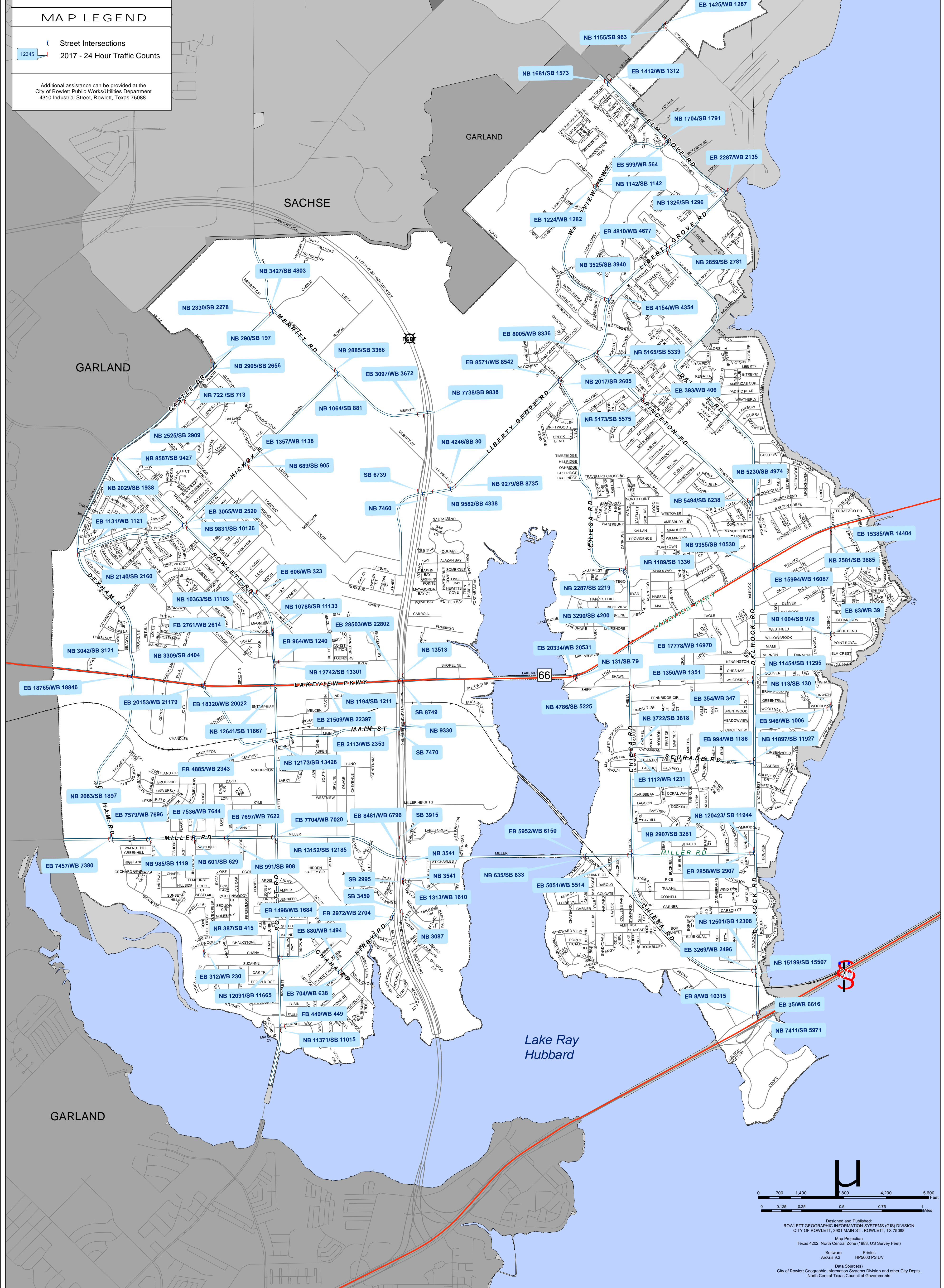
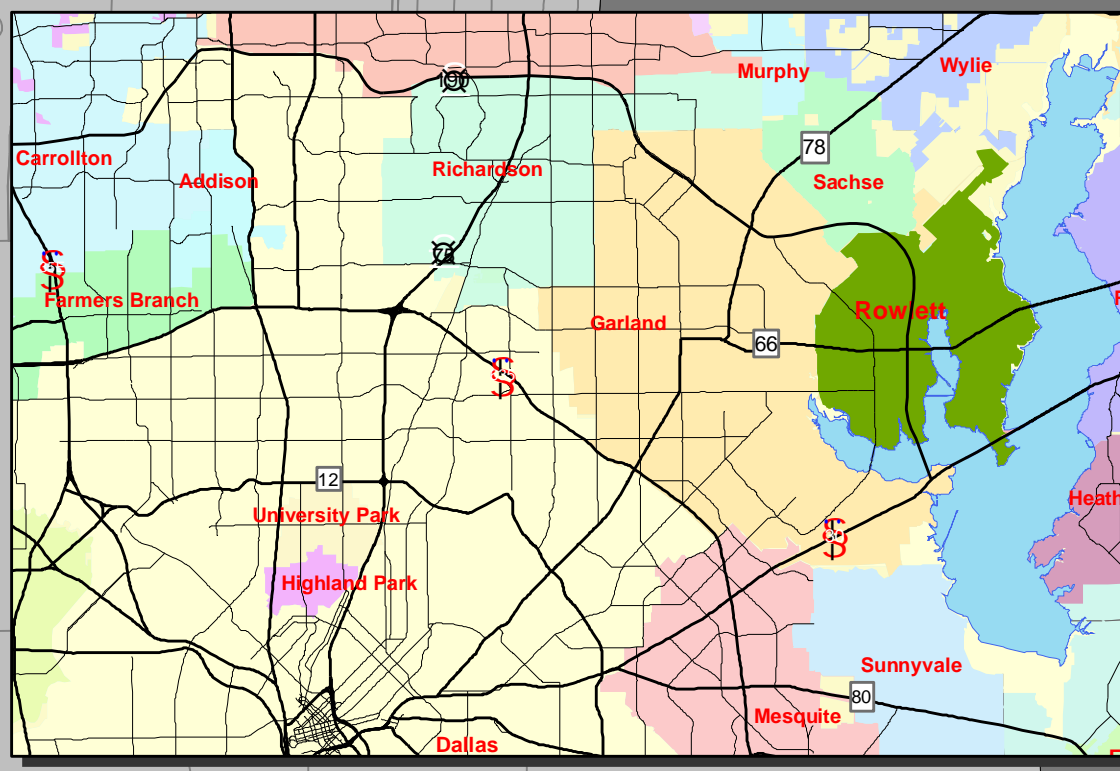
July 2017

**City of Rowlett GIS**  
Disclaimer:  
This map is for general illustrative purposes only. All information depicted on this map was verified and believed accurate at the time of publication. However, no representation or warranty is made concerning the accuracy, completeness or quality depicted on this map. Specifically, this information is not intended to be complete for the purposes of land use restrictions, zoning, title, size, and suitability of the property for specific uses. The City of Rowlett is not responsible for errors due to unauthorized reproduction of this map.

## MAP LEGEND

- Street Intersections
- 12345 2017 - 24 Hour Traffic Counts

Additional assistance can be provided at the City of Rowlett Public Works/Utilities Department  
4310 Industrial Street, Rowlett, Texas 75088.



Designed and Published:  
ROWLETT GEOGRAPHIC INFORMATION SYSTEMS (GIS) DIVISION  
CITY OF ROWLETT, 3901 MAIN ST., ROWLETT, TX 75088  
Map Projection:  
Texas 4202, North Central Zone (1983, US Survey Feet)  
Software: ArcGIS 9.2  
Printer: HP6000 PS UV  
Data Source(s):  
City of Rowlett Geographic Information Systems Division and other City Depts.  
North Central Texas Council of Governments