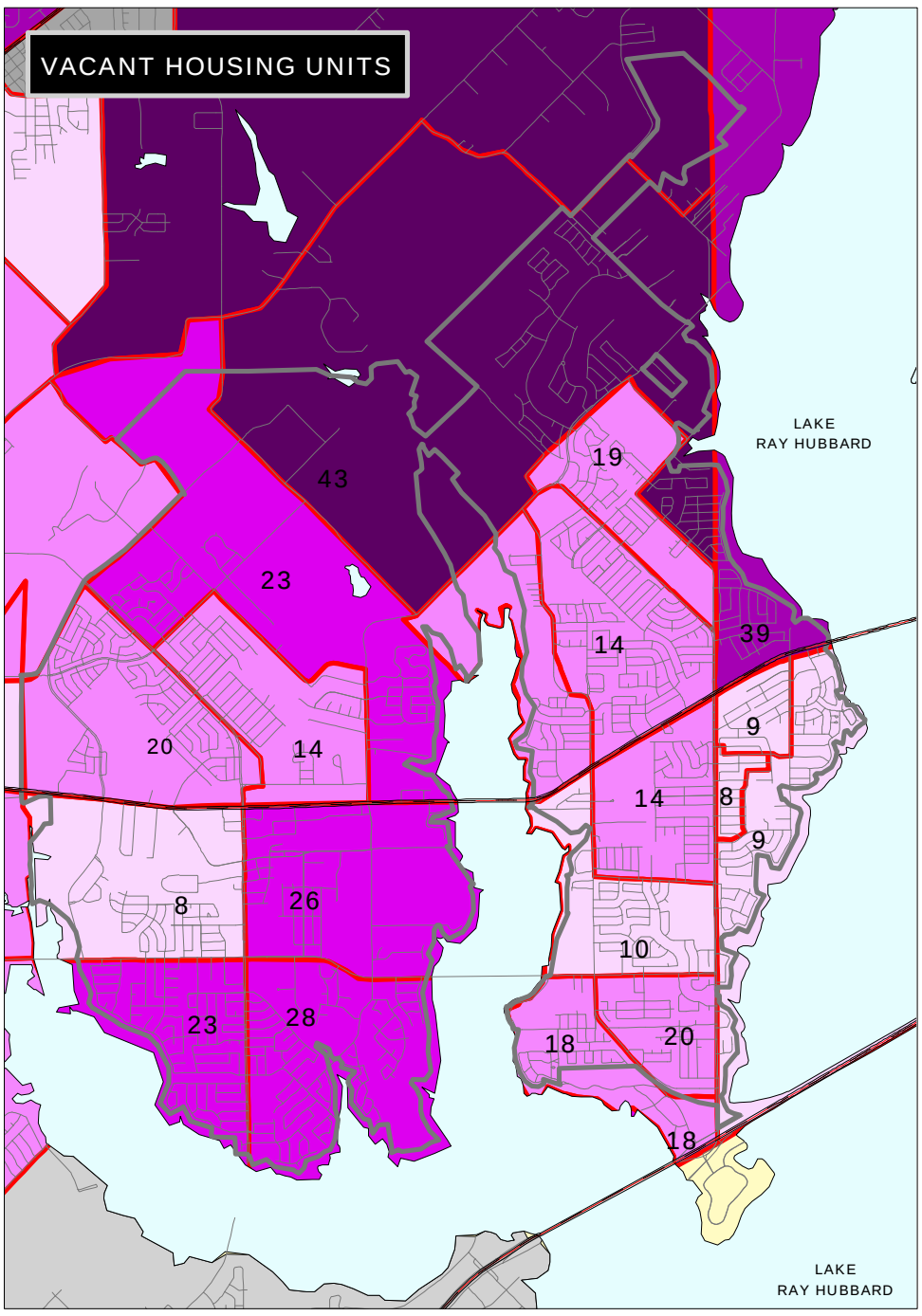

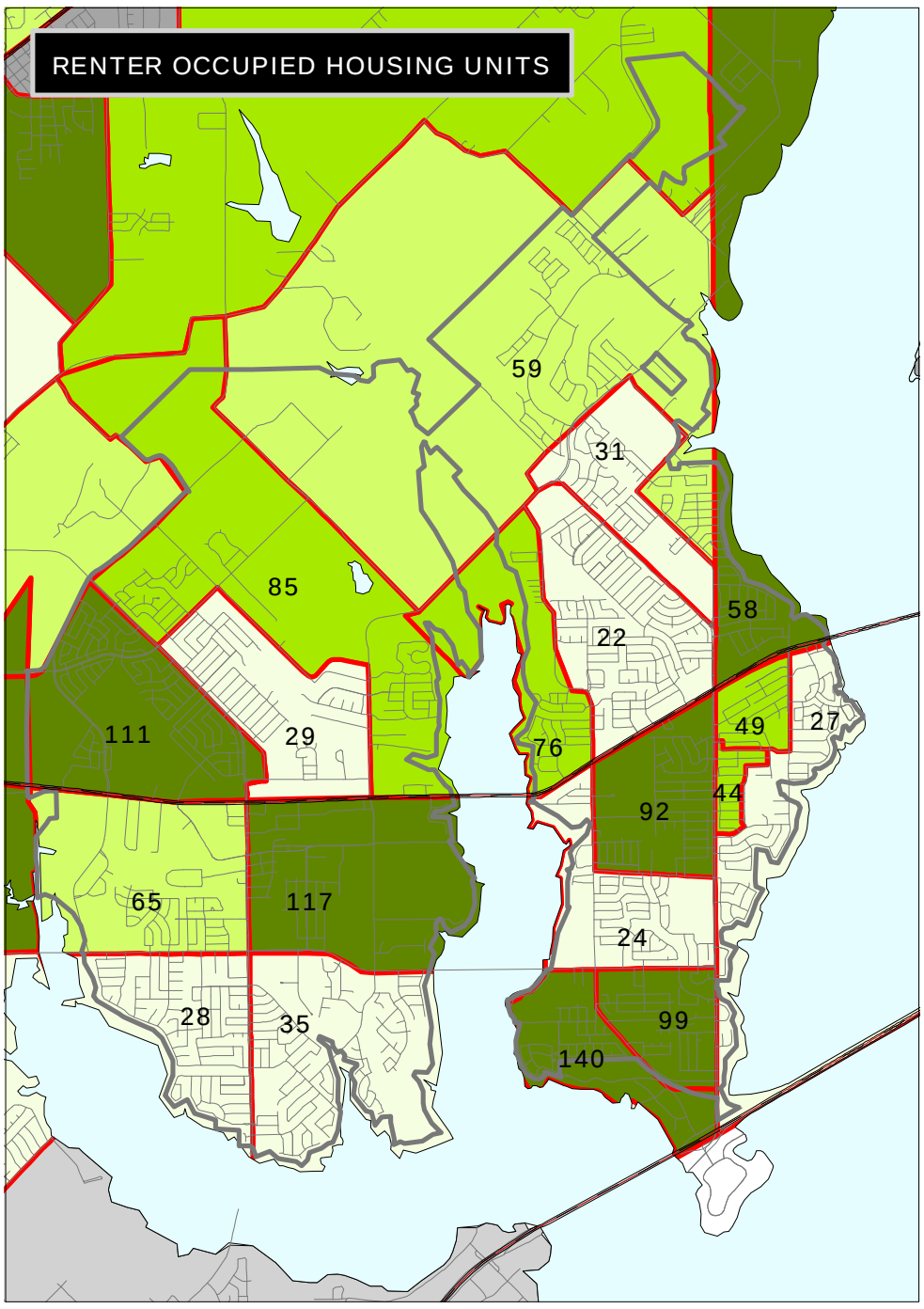

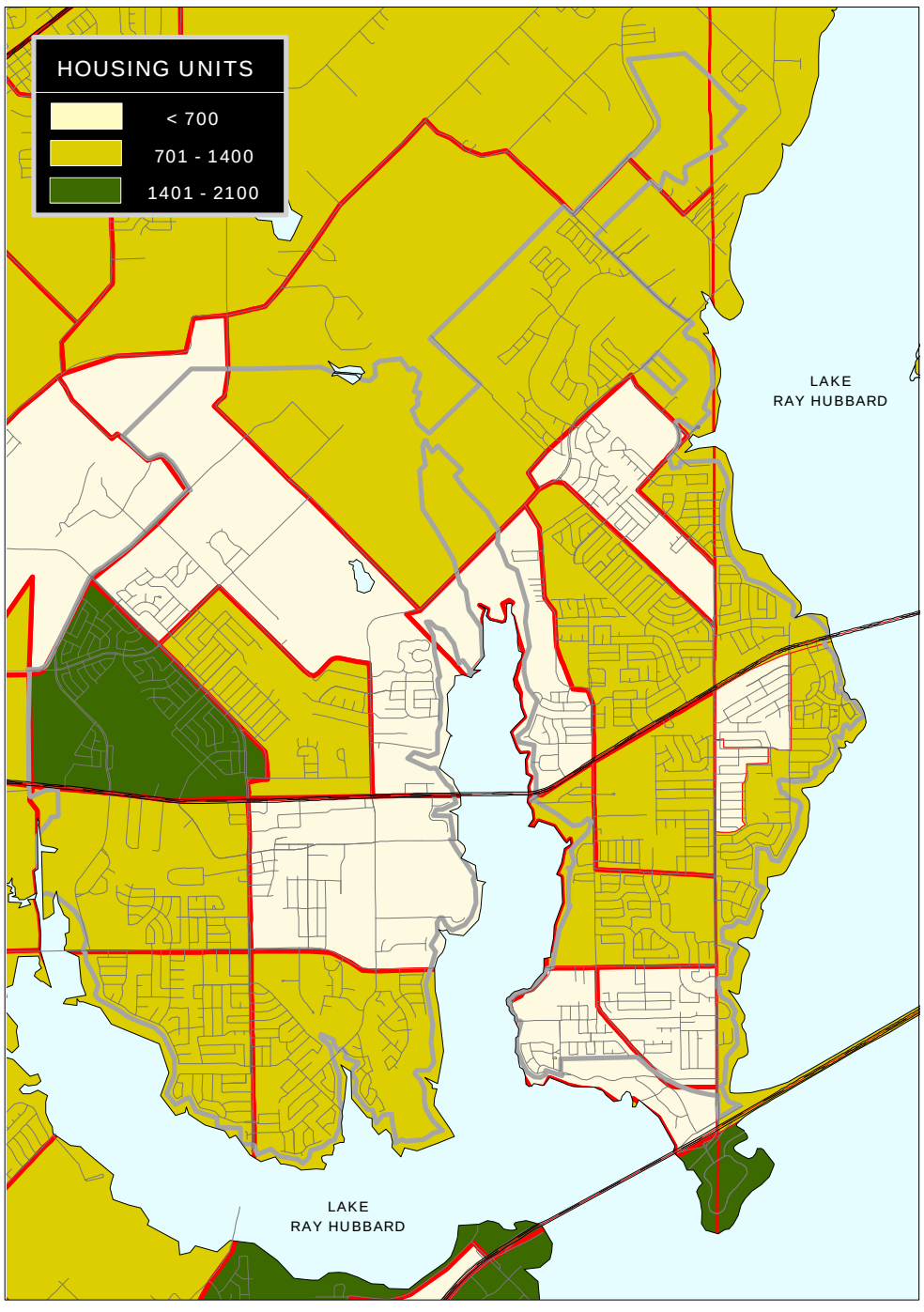

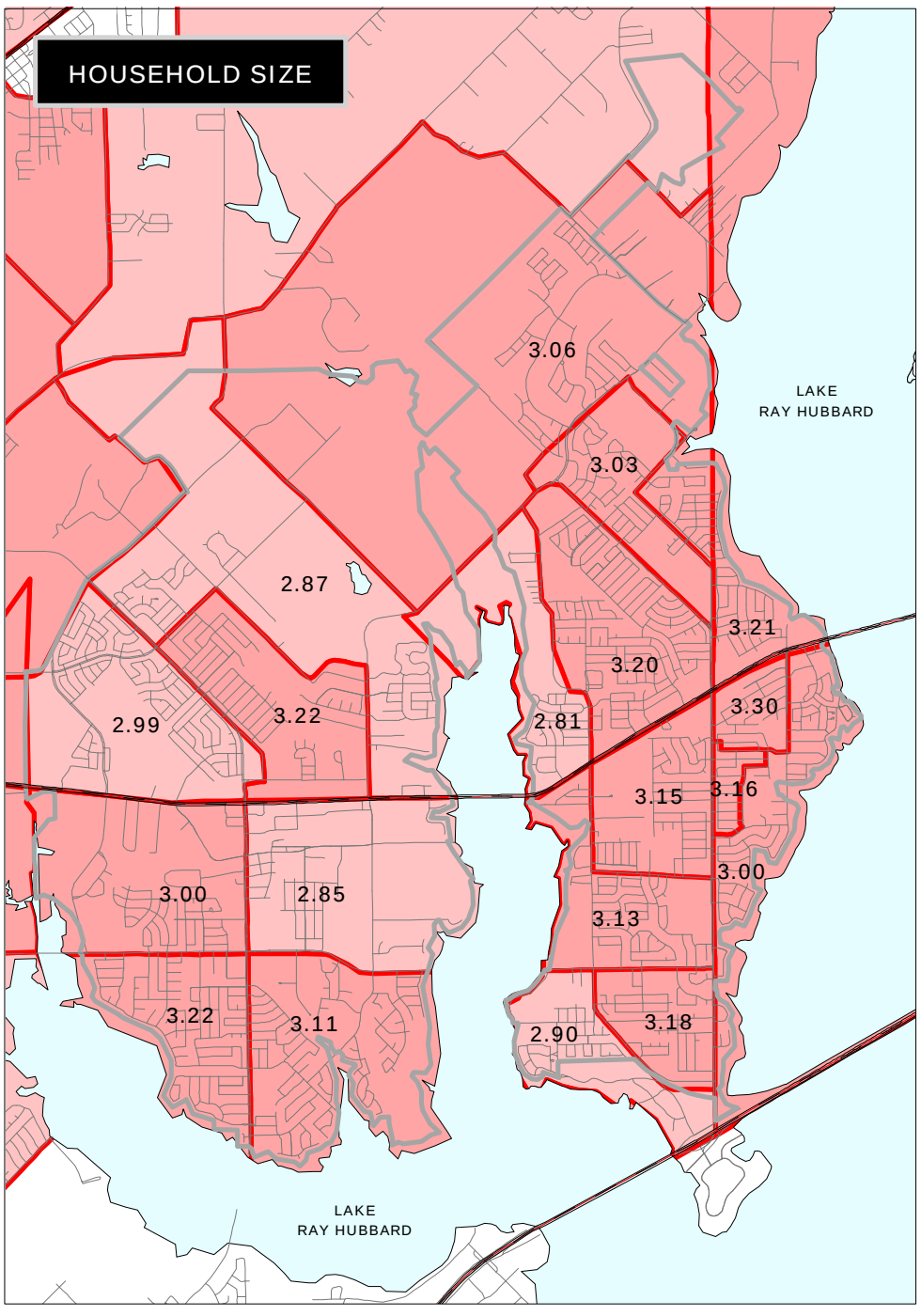

Rowlett TEXAS

DATA SOURCE: US CENSU BUREAU, NORTH CENTRAL TEXAS COUNCIL OF GOVERNMENTS, ROWLETT GIS

2000 0 2000 4000 Feet

N

FILING CODE: M-061

MAP PRODUCED BY: ROWLETT GIS

FEBRUARY 10, 2003

HOUSING CHARACTERISTICS

(DATA OBTAINED FROM US CENSUS 2000 BLOCK GROUPS)