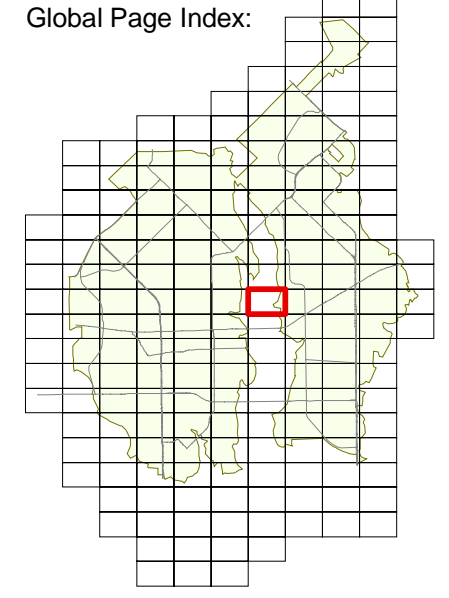
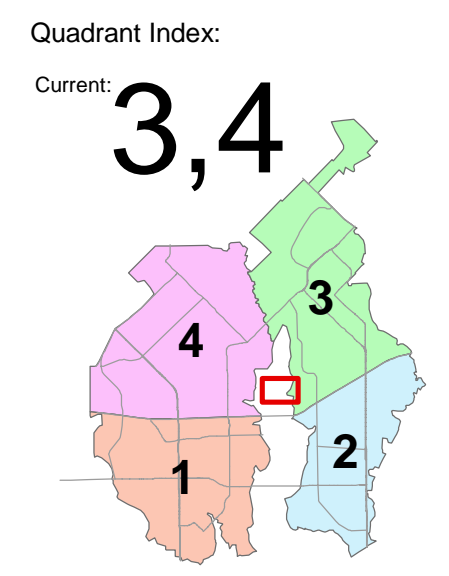




**2003
 CITY OF ROWLETT
 Aerial Map Book**

Disclaimer: This map is for general illustrative purposes only. All information depicted on this map was verified and believed accurate at the time of publication. However, no representation of warranty is made concerning the accuracy, completeness, or quality of this map. Specifically, this information is not intended to be complete for purposes of land use restriction, zoning, title, size, and suitability of the property specific use. Aerial images are made available from outside sources. Some aerial images lies outside of the City may have been taken in the winter of 2001.

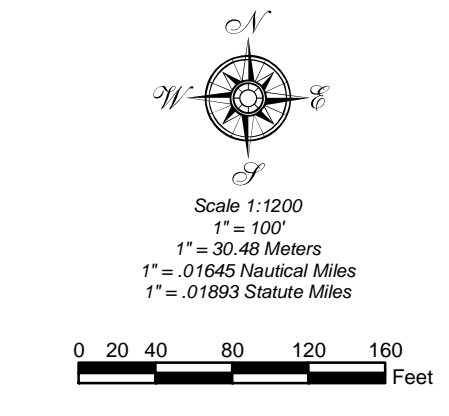
- Legend**
- Fire Hydrants
 - Page Index Lines
 - A/6 Reference Grid Index



Local Page Index:

084	105	127
085	106	128
086	107	129

Current Title Name: #2688750a



Designed and Published by:
 Rowlett Geographic Information Systems (GIS) Division
 City of Rowlett, 3901 Main Street, Rowlett, Texas 75080
 Data Source: North Central Texas Council of Governments
 City of Rowlett GIS Division and other departments